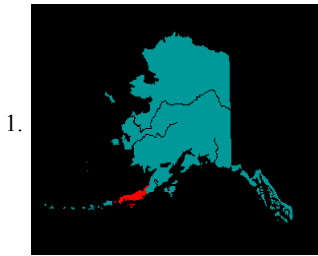


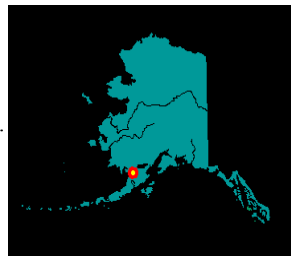
Alaska Communities Map

www.explorenorth.com



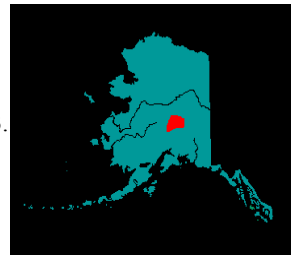
1.

Aleutians East Borough



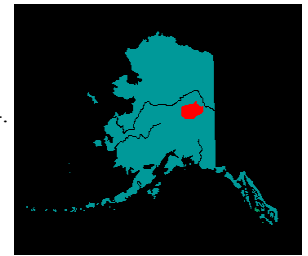
2.

Bristol Bay Borough



3.

Denali Borough



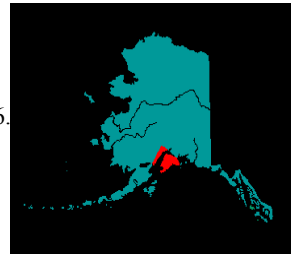
4.

Fairbanks North Star Borough



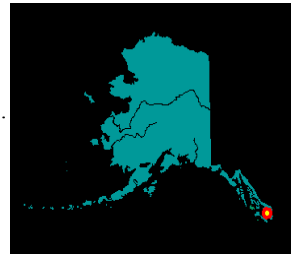
5.

Lake & Peninsula Borough



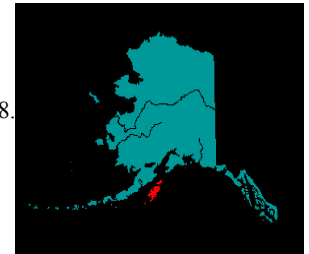
6.

Kenai Peninsula Borough



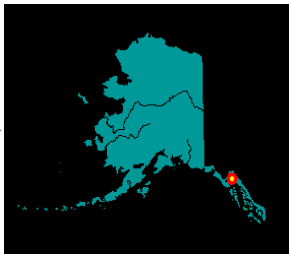
7.

Ketchikan Gateway Borough



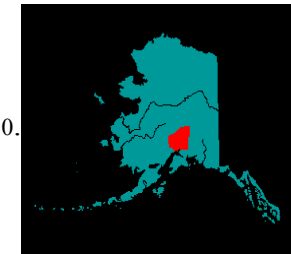
8.

Kodiak Island Borough



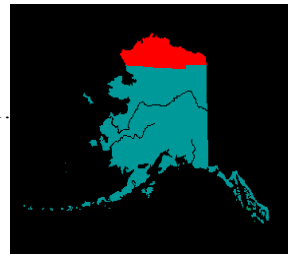
9.

Haines Borough



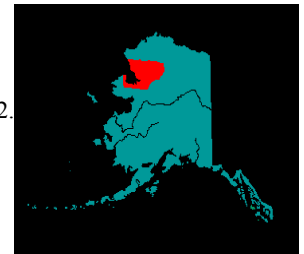
10.

Matanuska-Susitna Borough



11.

North Slope Borough



12.

Northwest Arctic Borough



13.

Yakutat Borough

1. The area encompasses 6,985 sq. miles of land. First settled by the Aleuts. ([World War II Sites](#))
2. 500 square miles in area. First settled by Athapascan Indians. ([Katmai National Park](#))
3. Much of the Borough is the Denali National Park. First settled by nomadic Indians. ([Mt. McKinley](#))
4. The second-largest population center in the state. Settled by Koyukon Natives
5. Comprised of 17 communities. First settled by Yup'ik Eskimos & Athapascans. ([S.W. of Anchorage](#))
6. The area encompasses 16,079 sq. miles of land. First settled by the Kenaitze Indians. ([Cook Inlet](#))
7. Comprised of the cities of Ketchikan & Saxman. First settled by Tlingits Indians. ([Rain Forest](#))
8. Area encompasses 6,463 sq. miles of land. Kodiak was the first capital of Russian Alaska..
9. The area encompasses 2,357 sq. miles of land. First settled by the Chilkat Indians. ([north of Juneau](#))
10. Alaska's lush farmland, the area encompasses 24,694 sq. miles of land. ([Anchorage](#))
11. The largest borough in Alaska. First settled by Inupiat Eskimos. ([Barrow](#))
12. The area encompasses 35,863 sq. miles of land. First settled by Inupiat Eskimos. ([Kotzebue Sound](#))
13. Area encompasses 5,875 sq. miles. Yakutat means "the place where the canoes rest." ([Hubbard Glacier](#))



Kodiak, Alaska



Anchorage, Alaska



Fairbanks, Alaska